

Fees

Subdivision Map and Document Review Fee Schedule - Effective July 1, 2021

05/06/2021 updated version from Exhibit "A", Board of Supervisors, Ordinance No. 5132
Adopted April 20, 2021. BOS meeting information available from the Clerk of the Board, File # 21-00278.

Project Type	Fee Type	Fee
Agricultural Preserve (Cancellation) *	FIXED	\$343
Agricultural Preserve (New) * **	FIXED	\$343
Agricultural Preserve (Non-renewal)	N/A	\$0
Agricultural Preserve (Replacement) * **	FIXED	\$343
Boundary Line Agreement (Ch 21A only (Base))	DEPOSIT	\$3,000
Certificate of Compliance	DEPOSIT	\$2,000
Certificate of Correction	FIXED	***\$14
Conditional Certificate of Compliance	DEPOSIT	\$616
Condominium Map (Final or Parcel Map)	N/A	\$0
Corner Record	FIXED	***\$17
Final Map - 5 to 49 lots **	DEPOSIT	\$8,500
Final Map - 50+ lots **	DEPOSIT	\$14,000
Lot Line Adjustment	DEPOSIT	\$3,000
Monument inspection (Final maps per visit)	DEPOSIT	\$1,000
Parcel Map	DEPOSIT	\$5,000
Parcel Validity Review	FIXED	\$137
Record of Survey [unsubsidized inside Cities] **	DEPOSIT	\$3,400
Record of Survey [subsidized outside Cities] - (1st Review) **	FIXED	\$546
Record of Survey [subsidized outside Cities] - (Each additional review) **	FIXED	\$240
Record map Modification *	FIXED	\$1,321
Reversion to Acreage Map (Final Map)	DEPOSIT	\$5,000
Reversion to Acreage Map (Parcel Map)	DEPOSIT	\$5,000
Road Name (Each) *	FIXED	\$326
Road Right of Way Determination	DEPOSIT	\$800
Tentative Final Map - 5 to 49 lots * **	FIXED	\$3,431
Tentative Final Map - 50+ lots * **	FIXED	\$4,684
Tentative Lot Line Adjustment (PC) *	FIXED	\$2,453
Tentative Lot Line Adjustment (ZA) *	FIXED	\$2,453
Tentative Parcel Map *	FIXED	\$2,110
Voluntary Merger	DEPOSIT	\$1,500

A minimum of three (3) reviews will be conducted per FIXED FEE submitted before the fixed fee project can be converted to a DEPOSIT except Record of Surveys as shown above.

Staff Rates	Fee Type	Fee
Office Professional II	N/A	\$0
Eng Tech I/II	N/A	\$0
Mapping GIS Tech	N/A	\$0
Survey Specialist/Party Chief	N/A	\$0
Mapping GIS Analyst	N/A	\$0
Deputy County Surveyor	N/A	\$0
Survey Specialist **	HOURLY	\$172
Survey Supervisor **	HOURLY	\$194
County Counsel Fee	HOURLY	****\$197

* Fees initially collected through P&D

** New Fee as of July 1, 2021

*** This indexing fee is equivalent to the cost of recording a document and will adjust accordingly if there are additional sheets or the recording fees change.

**** Per email from County Counsel on 9/27/2010, the County Counsel Fee increased from \$168 to \$197 (Hourly). This is in accordance with County Ordinance No. 5132, Section 2-d and Exhibit "A" Section 4.

Record Map Print Reproduction Sales Fee Schedule

The Board of Supervisors established fees, to be collected by the Public Works Department Surveyor's Division, for selling reproduced copies of Record Map Prints, per Board of Supervisors Resolution No. 89-156; The Resolution became effective April 28, 1989.

Record Map Prints	Fee Type	Fee
Record Maps	FIXED	\$5.00 + tax
Per Map (6 or more of same map)	FIXED	\$4.05 + tax
Minimum Rate for First 5 Square Feet	FIXED	\$5.00 + tax
Each Square Foot Thereafter	FIXED	\$0.25 + tax

Note: This page is not part of County Ordinance No. 5132.

County Counsel Fee Increase

Per email from County Counsel on 9/27/2010,
The County Counsel Fee increased from \$168 to \$197 (hourly).

This is in accordance with County Ordinance No. 5132, Section 2-d, and Exhibit "A" Section 4.



County of Santa Barbara BOARD OF SUPERVISORS

Minute Order

April 20, 2021

Present: 5 - Supervisor Williams, Supervisor Hart, Supervisor Hartmann, Supervisor Nelson, and Supervisor Lavagnino

PUBLIC WORKS

File Reference No. 21-00278

RE: Consider recommendations regarding a Proposed Fee Ordinance for the Public Works Department, as follows:

- a) Consider and approve the adoption (second reading) of the Ordinance amending fees for County Surveyor services effective 60 days after adoption; and
- b) Find that the above-recommended action is the establishment, modification, structuring, restricting, or approval of rates, tolls, fees, or other charges by public agencies which the public agency finds are for the purpose of meeting operating expenses and purchasing or leasing supplies, equipment, or materials and are therefore not subject to the California Environmental Quality Act (CEQA) under California Public Resources Code section 21080, subdivisions (b)(8)(A) and (B), and State CEQA Guidelines Section 15273, subdivisions (a)(1) and (a)(2), and are an administrative activity of the County, which will not result in direct or indirect physical changes in the environment and is therefore not a "project" as defined for purposes of the CEQA under State CEQA Guidelines and Section 15378, subdivisions (b)(4) and (b)(5).

A motion was made by Supervisor Williams, seconded by Supervisor Hart, that this matter be acted on as follows:

- a) Adopted; and

ORDINANCE NO. 5132

- b) Approved.

The motion carried by the following vote:

Ayes: 5 - Supervisor Williams, Supervisor Hart, Supervisor Hartmann, Supervisor Nelson, and Supervisor Lavagnino



**BOARD OF SUPERVISORS
COUNTY OF SANTA BARBARA, CALIFORNIA**

ORDINANCE NO. 5132

**An Ordinance Adopting a Schedule of Fees for Services Provided
by the Department of Public Works, County Surveyor Division in Connection
with the Review and Approval of Subdivision and Survey Related Documents
and Maps within the Jurisdiction of Santa Barbara County**

SECTION 1. Purpose and Findings.

This Ordinance is promulgated with reference to services provided by the County Surveyor under the Subdivision Map Act (California Government Code sections 66410 et seq.), the Professional Land Surveyor's Act (California Business & Professions Code sections 8700 et seq.), and Chapters 21 and 21A of the Santa Barbara County Code. The County Surveyor Division and an independent consultant worked together to develop the recommended fees in the attached schedule (Exhibit A). The recommended fees reflect the full cost of providing the services, with the exception of those governed or prohibited by law.

Pursuant to Government Code Section 54985, the Board of Supervisors has determined the amounts of the fees are reasonably necessary to recover the costs of providing the services described herein and are based on fee studies of the costs required to provide each service. The fee amounts set forth and adopted in this Ordinance are based upon the results of a fee study reviewed by the County Auditor-Controller that reflects the current costs of providing the services and enforcing the related regulations and statutes governing County Surveyor services.

In adopting this Ordinance, the Board finds that the fees charged by this Ordinance are set in an amount equal to or less than reasonably necessary to recover the County's average actual costs of providing the services and ensuring compliance with state law and regulations and Santa Barbara County ordinances for which the fees are levied.

The setting of these fees is exempt from the California Environmental Quality Act (CEQA) pursuant to 14 C.C.R. section 15273, subdivisions (a)(1) and (a)(2), and section 15378, subdivisions (b)(4) and (b)(5), and California Public Resources Code section 21080, subdivisions (b)(8)(A) and (B), as the activities are the establishment, modification, structuring, restructuring, or approval of rates or other charges by Santa Barbara County for the purpose of meeting operating expenses and purchasing or leasing supplies, equipment, or materials.

SECTION 2. Ordinance Recital

The Board of Supervisors of the County of Santa Barbara, State of California, ordains as follows:

- a) Santa Barbara County Ordinance 4746 adopted for the collection of fees for subdivision maps and other document review by the County Surveyor is hereby rescinded for projects submitted after the effective date of this Ordinance. Fees for projects submitted prior to the effective date of this Ordinance shall remain subject to County Ordinance 4746;
- b) The fee schedule for the review and approval of subdivision and survey related documents and maps is set forth in Exhibit A to this Ordinance, which is attached hereto and incorporated herein by reference;
- c) Fees and procedures outlined in Exhibit A shall be controlling of and shall supersede fees collected by the County of Santa Barbara Planning and Development Department for Surveyor projects pursuant to resolutions or ordinances enacted to control the County of Santa Barbara Planning and Development Department's fees;
- d) The County of Santa Barbara Department of Public Works shall reimburse the County of Santa Barbara Office of County Counsel from the fees collected by the County of Santa Barbara Department of Public Works at the appropriate hourly rate as determined by the County of Santa Barbara Auditor-Controller for services the County of Santa Barbara Office of County Counsel provides in connection with the services the County Surveyor Division provides that are described herein;

- e) All other fees levied by the County of Santa Barbara Public Works Department, including those levied by the County Surveyor Division, not referenced in Exhibit A shall remain in full force and effect;
- f) Upon a showing of good cause, the Board of Supervisors may, by minute order or Ordinance, reduce or waive the fees set forth in Exhibit A;
- g) That these activities are exempt from review under the California Environment Quality Act (CEQA) pursuant to 14 C.C.R. section 15273, subdivisions (a)(1) and (a)(2), and section 15378, subdivisions (b)(4) and (b)(5), and Public Resources Code section 21080, subdivisions (b)(8)(A) and (B), in that these activities are the establishment, modification, structuring, restructuring, or approval of rates or other charges by Santa Barbara County for the purpose of meeting operating expenses and for the purpose of purchasing or leasing supplies, equipment, or materials.

SECTION 3. Effective Date

This Ordinance and the fees set forth herein shall take effect and be in force sixty (60) days after adoption. Before the expiration of fifteen (15) days after its passage, it, or a summary of it, shall be published once, with the names of the members of the Board of Supervisors voting for and against the same in the Santa Barbara News-Press, a newspaper of general circulation published in the County of Santa Barbara.

PASSED, APPROVED, AND ADOPTED, this 20th day of April, 2021 by the following vote:

AYES: Supervisors Williams, Hart, Hartmann, Nelson and Lavagnino

NOES: NONE

ABSTAIN: NONE

ABSENT: NONE



BOB NELSON

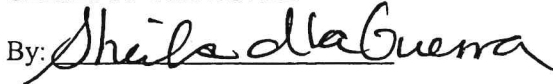
CHAIR, BOARD OF SUPERVISORS

ATTEST:


APPROVED AS TO FORM:

MONA MIYASATO, COUNTY EXECUTIVE OFFICER
CLERK OF THE BOARD

MICHAEL C. GHIZZONI
COUNTY COUNSEL

By: 


Deputy

By: 

Deputy

APPROVED AS TO ACCOUNTING:

BETSY SCHAFFER
AUDITOR-CONTROLLER

By: 

Deputy

EXHIBIT "A"

COUNTY OF SANTA BARBARA

PUBLIC WORKS DEPARTMENT / COUNTY SURVEYOR DIVISION

Fee Schedule for Review and Approval of Subdivision and Survey Related Documents and Maps

The County of Santa Barbara requires payment for all costs associated with the review and processing of maps and documents for subdivisions, mergers, lot-line adjustments, certificates of compliance, and other legal surveying documents reviewed, processed, and approved by the County Surveyor Division of the Public Works Department. The County Surveyor reviews such documents for compliance with state law and regulations and Santa Barbara County ordinances before submitting as final documents to the County Recorder. The Public Works Department uses the criteria outlined below to determine whether a **FIXED FEE** or **DEPOSIT FOR FULL COST RECOVERY** shall be required. These fees are listed in this Exhibit below.

1. FIXED FEE

The County Surveyor collects a **FIXED FEE** when a project has a consistently predictable level of staff review for that document type. If a fixed fee is collected at application submittal, applicants will not be billed for additional costs unless the project raises complex issues causing the project to be more expensive to process than is typical for cases upon which the fixed fee was based. In such cases, the Director of Public Works or designee may convert the fixed fee project to a full cost recovery billing. Staff will notify the applicant in writing before the project is converted to a cost recovery billing process. An Agreement for Payment of Processing Fees form, identifying the Financially Responsible Party shall be collected after staff notifies the applicant of conversion to a full cost recovery project and before continued staff processing.

2. DEPOSIT FOR FULL COST RECOVERY

A **DEPOSIT** is collected when a project has a significant chance that it will deviate substantially from the average level of staff review for a project of its type (e.g., Certificates of Compliance may require 10, or as many as 100 hours to process due to the complexity of the chain of title). An Agreement for Payment of Processing Fees form, identifying a Financially Responsible Party, shall be collected at project submittal. A **DEPOSIT** shall also be collected at application submittal and will be held in trust to ensure cost reimbursement. Actual charges (hourly billing rates) will be applied to project deposits on a monthly basis. The Financially Responsible Party will be charged for any County contractor costs (direct and indirect). Staff will notify the Financially Responsible Party in writing of the need for a consultant prior to charges being incurred. Additional deposits will be requested when the remaining project deposit balance has been determined to be less than the remaining estimated costs of work to be performed before closure of the project. Further staff review for the project will not be performed without sufficient funds in the project deposit balance.

After closure of the project, the applicant will receive a refund of any remaining project deposit balance, unless the project deposit balance is less than twenty (\$20) dollars.

3. EXPEDITED PROCESSING

EXPEDITED PROCESSING is a voluntary process whereby the applicant can request in writing at time of application submittal that a project subject to regulation by this fee ordinance be reviewed on an expedited basis. The decision to approve or deny the request for expedited processing will be at the County Surveyor's discretion and will also be subject to staff and/or County contractor availability.

EXPEDITED PROCESSING COST: Each project for which the applicant requests **EXPEDITED PROCESSING** shall require 1 ½ (one and one-half) times the **FIXED FEE** or **DEPOSIT**, depending

on the type of the project for which EXPEDITED PROCESSING is requested. Overtime charges will be charged against the project deposit balance at 1 ½ (one and one-half) times the normal hourly billing rate of County staff processing the project. All indirect costs will also be paid (overnight mail, etc.) by the Financially Responsible Party. The Financially Responsible Party will be charged all County contractor costs (direct and indirect).

4. REIMBURSEMENT OF COUNTY COUNSEL

The Financially Responsible Party and/or applicant shall reimburse County Counsel for staff time while working on any project subject to this Fee Ordinance at the hourly rate as approved by the County Auditor-Controller. The Public Works Department shall collect these fees for County Counsel which shall be SEPARATE from the fees collected by the County Surveyor from the Financially Responsible Party and/or applicant for the services provided by the County Surveyor staff, County qualified contractors, or consultants for projects subject to this Fee Ordinance. All fees collectable by the Public Works Department for County Counsel shall be received PRIOR to the recordation or filing of any project subject to this Fee Ordinance.

5. IN PROGRESS PROJECT FEES

All projects for which a complete application is submitted prior to the effective date of this Ordinance are not subject to this Ordinance, and all fees for those projects will be paid in accordance with the previously adopted Ordinance until project completion or closure. Projects for which an application is submitted on or after the effective date of this Ordinance shall be subject to this Ordinance.

6. CPI ADJUSTMENT

The Director of the Public Works Department ("Director") shall annually review and may adjust fees adopted herein in accord with changes to the Consumer Price Index (CPI). Adjustments to fees shall be rounded to the nearest dollar and become effective no earlier than July 1 of each year and appropriate notice shall be provided 60 days prior to the adjustment effective date. CPI adjustments shall be based on the All Urban Consumers, Los Angeles-Long Beach-Anaheim area and shall use the percent change of that index from January to December of the year prior to the effective date.

7. APPEALS

If an applicant wishes to appeal a decision made by the County Surveyor in accordance with Chapter 21 and Chapter 21A of the County Code, then the appellant must submit a FIXED FEE of \$2,000, which consists of FIXED FEES for County Counsel of \$250, the Clerk of the Board of \$250, and the Public Works Department of \$1,500. After the Board of Supervisors' final decision on the appeal, no remaining balance will be refunded to the appellant should there be any. No costs will be charged beyond the initial FIXED FEE amount if there are overages.

8. NON-PAYMENT OF FEES OR DEPOSITS

The County Surveyor will not finalize or record any subdivision or survey related document or map until all project fees have been paid. This includes those FEES collected by the Public Works Department for County Counsel. For DEPOSIT projects, work will be held in abeyance until all DEPOSIT amounts have been paid. Failure to pay additional deposits within thirty (30) calendar days of billing date shall be grounds for suspension of processing of the project. If the applicant or its Financially Responsible Party owes an amount due on any other project to be reviewed, processed, or approved by the County Surveyor, all past due amounts must be paid by the applicant and/or Financially Responsible Party before the County Surveyor will commence work on any subsequent application from the applicant.

9. RECORD OF SURVEY

The County shall subsidize a portion of the DEPOSIT for reviewing a Record of Survey for a project located in the unincorporated area as stated in the Subdivision Map and Document Review Fee Schedule, except that the Financially Responsible Party for which such an application is filed shall be responsible for payment of the remainder of the DEPOSIT in the form of a FIXED FEE in the amounts of \$546 for the initial review and \$240 for each subsequent review. This Section 9 shall remain in effect for completed project applications submitted prior to July 1, 2023, and as of that date this Section 9 is repealed, unless a later ordinance that is enacted before July 1, 2023, deletes or extends that date. If this Section 9 is repealed, the DEPOSIT for reviewing a Record of Survey as stated in the Subdivision Map and Document Review Fee Schedule shall be replaced by a FIXED FEE in the amounts of \$546 for the initial review and \$240 for each subsequent review, as adjusted for changes to the Consumer Price Index (CPI) in accord with Section 6, CPI Adjustment, of this Fee Ordinance.

PUBLIC WORKS/COUNTY SURVEYOR
Subdivision Map and Document Review Fee Schedule
 Effective July 1, 2021
 County Ordinance No. 5132

Project Type	Old Fee Type	Old Fee	New Fee Type	New Fee
Agricultural Preserve (Cancellation)	Fixed	\$474	Fixed	\$343
Agricultural Preserve (New)*	Fixed	N/A	Fixed	\$343
Agricultural Preserve (Non-renewal)	Fixed	\$474	N/A	N/A
Agricultural Preserve (Replacement)*	Fixed	N/A	Fixed	\$343
Boundary Line Agreement (Ch 21A only (Base))	Fixed	\$1,315	Deposit	\$3,000
Certificate of Compliance	Deposit	\$2,002	Deposit	\$2,000
Certificate of Correction^^	Fixed	\$14	Fixed	\$14
Conditional Certificate of Compliance	Deposit	\$559	Deposit	\$616
Condominium Map (Final or Parcel Map)	Fixed	\$3,232	N/A	N/A
Corner Record^^	Fixed	\$17	Fixed	\$17
Final Map – 1 to 25 lots	Fixed	\$5,793	N/A	N/A
Final Map – 26 to 75 lots	Fixed	\$6,766	N/A	N/A
Final Map – 76 + lots	Fixed	\$11,810	N/A	N/A
Final Map - 5 to 49 lots*	N/A	N/A	Deposit	\$8,500
Final Map - 50+ lots*	N/A	N/A	Deposit	\$14,000
Lot Line Adjustment	Fixed	\$1,667	Deposit	\$3,000
Monument Inspection (Final Maps per visit)	Fixed	\$427	Deposit	\$1,000
Parcel Map	Fixed	\$3,232	Deposit	\$5,000
Parcel Validity Review	Fixed	\$67	Fixed	\$137
Record of Survey^	Fixed	\$530	Deposit	\$3,400
Recorded Map Modification	Fixed	\$1,057	Fixed	\$1,321
Reversion to Acreage Map (Final Map)	Fixed	\$1,663	Deposit	\$5,000
Reversion to Acreage Map (Parcel Map)	Fixed	\$1,663	Deposit	\$5,000
Road Name (Each Road)	Fixed	\$130	Fixed	\$326
Road Right of Way Determination	Deposit	\$883	Deposit	\$800
Tentative Final Map - 1 to 25 lots	Fixed	\$1,166	N/A	N/A
Tentative Final Map - 26 to 75 lots	Fixed	\$1,304	N/A	N/A
Tentative Final Map – 76+ lots	Fixed	\$1,498	N/A	N/A
Tentative Final Map - 5 to 49 lots*	N/A	N/A	Fixed	\$3,431
Tentative Final Map - 50+ lots*	N/A	N/A	Fixed	\$4,684
Tentative Lot Line Adjustment (PC)	Fixed	\$1,446	Fixed	\$2,453
Tentative Lot Line Adjustment (ZA)	Fixed	\$1,446	Fixed	\$2,453
Tentative Parcel Map	Fixed	\$1,150	Fixed	\$2,110
Voluntary Merger	Fixed	\$1,265	Deposit	\$1,500
Survey Specialist/Party Chief	Hourly	\$157	N/A	N/A
Eng Tech II/I	Hourly	\$108	N/A	N/A
Mapping GIS Tech	Hourly	\$109	N/A	N/A
Mapping GIS Analyst	Hourly	\$159	N/A	N/A
Office Professional II	Hourly	\$98	N/A	N/A
Deputy County Surveyor	Hourly	\$218	N/A	N/A
Survey Specialist*	N/A	N/A	Hourly	\$172
Survey Supervisor*	N/A	N/A	Hourly	\$194

* New fee

^ In accordance with Section 9 of Exhibit A, Santa Barbara County may subsidize this fee for a project located in the unincorporated area of the County of Santa Barbara. The fee for such a project shall be \$546 for the initial review and \$240 for each subsequent review. A project located in an incorporated area shall require the stated DEPOSIT, unless the city in which that project is located has entered into an agreement with Santa Barbara County to subsidize this fee. In such a case, the DEPOSIT for a project located in that incorporated area shall be reduced by the amount of the subsidy agreed upon by Santa Barbara County and that city.

^^ This indexing fee is equivalent to the cost of recording a document and will adjust accordingly if there are additional sheets or the recording fees change.