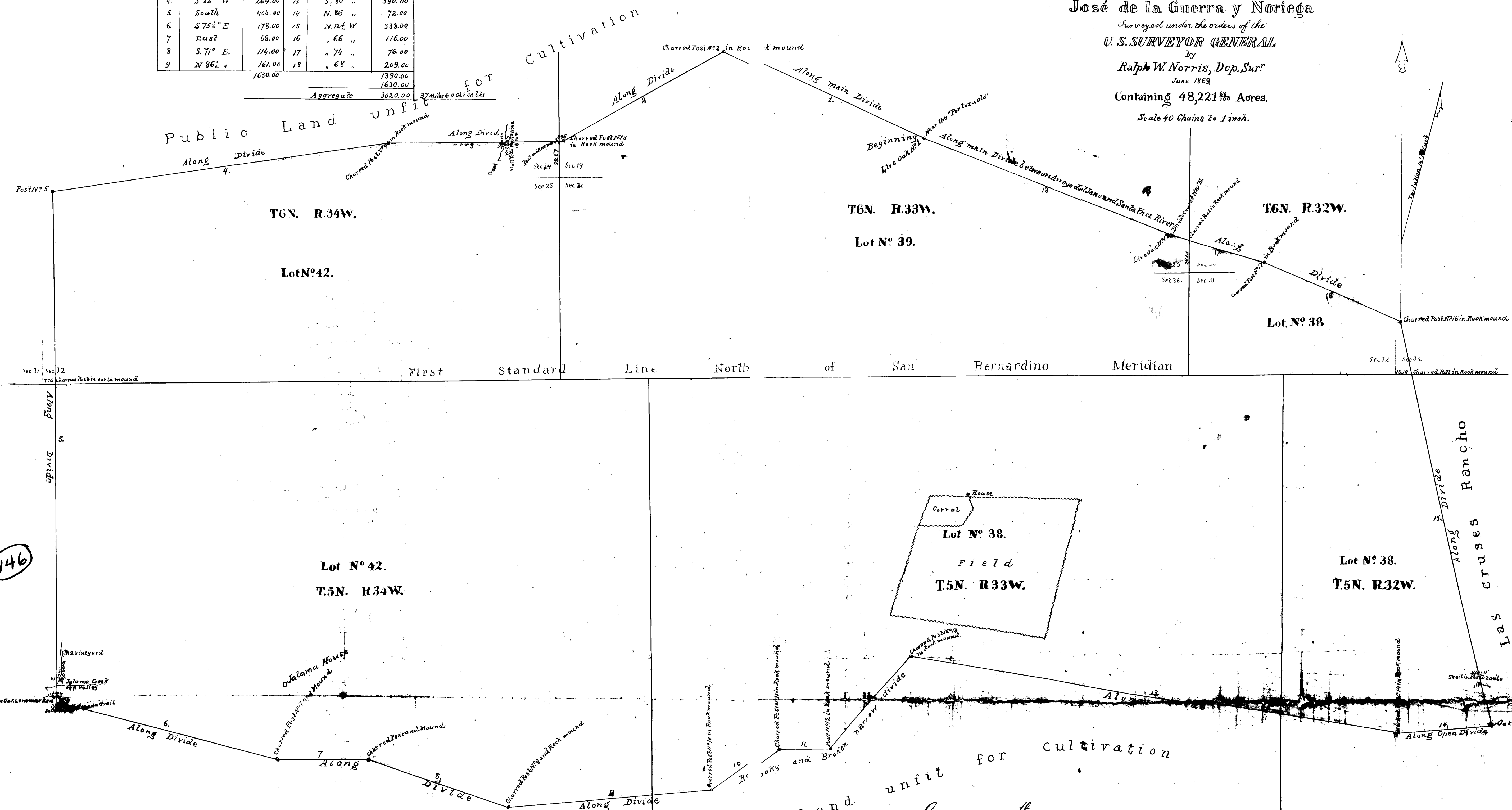


Boundary Lines

No	Course	Length	No	Course	Length
1.	N. 64 1/2° W	160.00	10	N. 54° E	53.00
2.	S. 6 1/2	144.00	11	East	39.00
3.	West	136.00	12	N. 41° E	97.00
4.	S. 82° W	264.00	13	S. 80 "	390.00
5.	South	405.00	14	N. 86 "	72.00
6.	S 75 1/2° E	178.00	15	N. 12 1/2 W	338.00
7.	East	68.00	16	" 66 "	116.00
8.	S. 71° E.	114.00	17	" 74 "	76.00
9.	N 86 1/2 "	161.00	18	" 68 "	209.00
		1630.00			1630.00
		Aggregate			3020.00

MAP
of the
"SAN JULIAN" RANCHO
Finally Confirmed to
José de la Guerra y Noriega
Surveyed under the orders of the
U. S. SURVEYOR GENERAL
By
Ralph W. Norris, Dep. Sur.
June 1869
Containing **48,221 1/2** Acres.
Scale 40 Chains to 1 inch.



The field notes of the Rancho "San Julian" and from which this Plat has been made out, have been examined and approved, and are on file in this Office.
U. S. Surveyor General's Office
San Francisco, California,
January 19th 1869.

J. W. Mandeville
U. S. Sur. Gen. Cal.

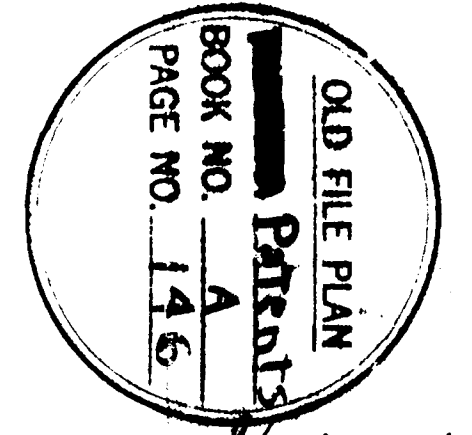

Approved September 29th 1873
Mills Drummond
Commissioner of the General Land Office

Note: A notice of the approval of this plat of Survey has been published in accordance with the Act of Congress of June 14th 1860 in the Los Angeles Star, the first publication thereof being on the 25th of August 1860 and the last on the 18th of September 1860, also in the paper nearest the land being the "Santa Barbara Gazette", the first publication thereof being on the 30th of August 1860, and the last on the 20th of September 1860. This plat has remained in this Office subject to inspection from all hands of the approval thereof.

J. W. Mandeville
U. S. Sur. Gen. Cal.

A full and true and correct Copy of the Original Plat on file in this Office, U. S. Surveyor General's Office, San Francisco, California, September 9th 1870.

Shuman Day
U. S. Sur. Gen. Cal.



I hereby certify that in accordance with the Act of Congress of July 18th 1864, this Survey and Plat were published in the "Chronicle", published in the City and County of San Francisco for four weeks, the first publication thereof being on the 4th day of January 1873, also in the "Santa Barbara Press", published in the County of Santa Barbara, for four weeks, the first publication thereof being on the 4th day of January 1873, this Plat remained in this Office subject to inspection during ninety days from the date of the first publication.

J. R. Hardenburgh
U. S. Sur. Gen. Cal.