DETAIL OF LOTS IN TYPICAL BLOCKS

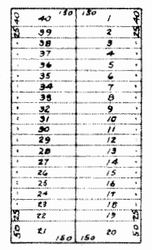

BLOCK NO 239

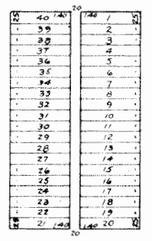

BLOCKS NOS. 1 TO 56 AND 85 TO 140

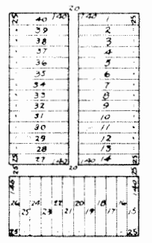

BLOCKS NOS. 57 TO 70

BLOCKS NOS. 71 TO 84

THIS IS TO CERTIFY that the Map delineated hereon was adopted as the OFFICIAL MAP of the CITY OF LOMPOC, CALIFORNIA, by Resolution of the City Council of the City of Lompoc, as follows:

RESOLUTION NO. 429 OF THE CITY COUNCIL OF THE CITY OF LOMPOC, CALIFORNIA, IN REGULAR MEETING ASSEMBLED, HELD ON THE 2nd DAY OF AUGUST, 1949, ADOPTING AN OFFICIAL CITY MAP FOR THE CITY OF LOMPOC, CALIFORNIA.

WHEREAS, by Ordinance No. 267 of the City of Lompoc, California, passed and adopted on the 19th day of May, 1931, the City Council of the City of Lompoc accepted as the official map of said City, a certain map made and prepared by J. D. McGregor, then City Engineer of the City of Lompoc; and

WHEREAS, by said Ordinance No. 267 and by previous ordinances numbers 142 and 193 the City Council of the City of Lompoc attempted to reduce the widths of certain streets in said City; and

WHEREAS, thorough review of the official records of the City of Lompoc fails to disclose proper abandonment proceedings relative to portions of the public ways purportedly abandoned by the aforesaid ordinances; and

WHEREAS, public necessity requires that the said streets be maintained at the widths originally dedicated; and

WHEREAS, since the adoption of the aforesaid map numerous subdivision and other changes have been made in the City of Lompoc, California; and

WHEREAS, H. A. Betaque, City Engineer of the City of Lompoc, during the month of February, 1949, in accordance with the authority of this City Council, compiled a map of the City of Lompoc, California, which said map shows the true widths of all streets, the true sizes of all blocks, and fully reflects the changes made within the corporate limits of the City of Lompoc;

NOW, THEREFORE, BE IT RESOLVED BY THE CITY COUNCIL OF THE CITY OF LOMPOC, CALIFORNIA, AS FOLLOWS:

First: That that certain map entitled "City of Lompoc, Santa Barbara County, California, compiled by H. A. Betaque, City Engineer, February, 1949", be and the same is hereby adopted as the Official Map of the City of Lompoc, California.

Second: That all avenues, streets and alleys laid down and designated on said Map be, and the same are hereby declared to be, of the width designated on said Map; that the names of all avenues and streets, as designated on said Map, are hereby declared to be the official names of such streets and avenues.

Third: That the said map, upon its certification by the City Council of the City of Lompoc, California, be forwarded by the City Clerk of said City to the County Recorder of Santa Barbara County, California, for recordation, in accordance with the provisions of Chapter 3, Division 4, Part 2 of the Business and Professions Code of the State of California.

ADOPTED by the City Council of the City of Lompoc, California, on the 2nd day of August, 1949.

WITNESS OUR HANDS and the Official Seal of the City of Lompoc:

J. R. Luck — MAYOR

Robert W. Chilson — COUNCILMAN

Ted R. Holden — COUNCILMAN

Ray Jacobs — COUNCILMAN

J. L. Tallett — COUNCILMAN

ATTEST: Chas. Laubly — CITY CLERK

File No. 11518

Filed at the request of CITY OF LOMPOC in Bk. 15 Pg. 284, of Maps. File number 15 September, 1949

[illegible] County Recorder

CITY OF LOMPOC

SANTA BARBARA COUNTY

CALIFORNIA

COMPILED BY

H.A.BETAQUE CITY ENGINEER

FEBRUARY 1949

SCALE 0 FEET 500 1000

DRAWING NO. 2-E-17

BK. 15 PG. 284