

# IN THE STATE OF CALIFORNIA RECORD OF SURVEY

IN THE COUNTIES OF ALAMEDA, CONTRA COSTA, LOS ANGELES, MARIN, MONTEREY, ORANGE, PLUMAS, RIVERSIDE, SAN BERNARDINO, SAN DIEGO, SANTA BARBARA, TUOLUMNE AND VENTURA, ALL WITHIN THE STATE OF CALIFORNIA.

**RIVERSIDE COUNTY FLOOD CONTROL AND WATER CONSERVATION DISTRICT**  
JULY 1996

SANTA BARBARA COUNTY

## ALAMEDA COUNTY

COUNTY SURVEYOR'S STATEMENT  
THIS MAP HAS BEEN EXAMINED IN ACCORDANCE WITH SECTION 8766 OF THE LAND SURVEYORS' ACT THIS 8th DAY OF OCTOBER, 1996.

OUSANA H. KAWAR, COUNTY SURVEYOR

*Ousana H. Kawar*

RUSSELL R. PENLAND, JR., DEPUTY COUNTY SURVEYOR  
P.L.S. 5726  
EXP. DATE DECEMBER 31, 1999



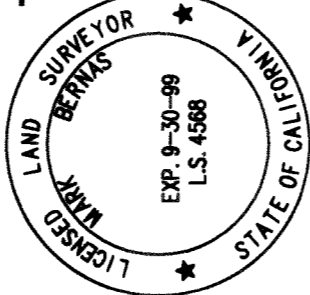
## RIVERSIDE COUNTY

COUNTY SURVEYOR'S STATEMENT  
THIS MAP HAS BEEN EXAMINED IN ACCORDANCE WITH SECTION 8766 OF THE LAND SURVEYORS' ACT THIS 18th DAY OF JULY, 1996.

GERALD A. STANER, DEPUTY COUNTY SURVEYOR

*Gerald A. Staner*

MARK BERNAS, DEPUTY COUNTY SURVEYOR  
P.L.S. 4568  
EXP. DATE SEPTEMBER 30, 1999



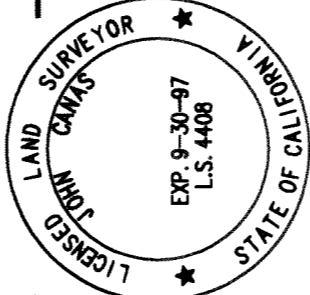
## ORANGE COUNTY

COUNTY SURVEYOR'S STATEMENT  
THIS MAP HAS BEEN EXAMINED IN ACCORDANCE WITH SECTION 8766 OF THE LAND SURVEYORS' ACT THIS 13th DAY OF AUGUST, 1996.

JOHN CANNAS, COUNTY SURVEYOR

*John Cannas*

P.L.S. 4408  
EXP. DATE SEPTEMBER 30, 1997



## SAN DIEGO COUNTY

COUNTY SURVEYOR'S STATEMENT  
THIS MAP HAS BEEN EXAMINED IN ACCORDANCE WITH SECTION 8766 OF THE LAND SURVEYORS' ACT THIS 13th DAY OF AUGUST, 1996.

TOM J. GARIBAY, COUNTY SURVEYOR

*Tom J. Garibay*

PHILIP J. GIURENO, DEPUTY  
P.L.S. 4424  
EXP. DATE SEPTEMBER 30, 1997



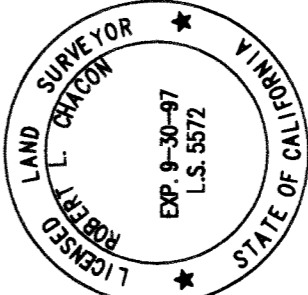
## VENTURA COUNTY

COUNTY SURVEYOR'S STATEMENT  
THIS MAP HAS BEEN EXAMINED IN ACCORDANCE WITH SECTION 8766 OF THE LAND SURVEYORS' ACT THIS 14th DAY OF AUGUST, 1996.

ROBERT L. CHACON, COUNTY SURVEYOR

*Robert L. Chacon*

P.L.S. 5572  
EXP. DATE SEPTEMBER 30, 1997



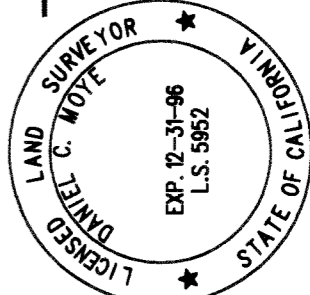
## SAN BERNARDINO COUNTY

COUNTY SURVEYOR'S STATEMENT  
THIS MAP HAS BEEN EXAMINED IN ACCORDANCE WITH SECTION 8766 OF THE LAND SURVEYORS' ACT THIS 15th DAY OF AUGUST, 1996.

KEN A. MILLER, COUNTY SURVEYOR

*Ken A. Miller*

DANIEL C. MOYE, DEPUTY COUNTY SURVEYOR  
P.L.S. 5952  
EXP. DATE DECEMBER 31, 1996




## PLUMAS COUNTY

COUNTY SURVEYOR'S STATEMENT  
THIS MAP HAS BEEN EXAMINED IN ACCORDANCE WITH SECTION 8766 OF THE LAND SURVEYORS' ACT THIS 29th DAY OF AUGUST, 1996.

TOM HUNTER, COUNTY SURVEYOR

*Tom Hunter*

R.C.E. 30515  
EXP. DATE MARCH 31, 2000




## MONTEREY COUNTY

COUNTY SURVEYOR'S STATEMENT  
THIS MAP HAS BEEN EXAMINED IN ACCORDANCE WITH SECTION 8766 OF THE LAND SURVEYORS' ACT THIS 9th DAY OF SEPTEMBER, 1996.

G. H. NICHOLS, COUNTY SURVEYOR

*G. H. Nichols*

R.C.E. 8138  
EXP. DATE MARCH 31, 1998



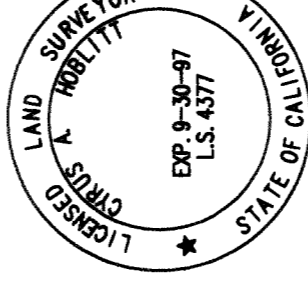
## TUOLUMNE COUNTY

COUNTY SURVEYOR'S STATEMENT  
THIS MAP HAS BEEN EXAMINED IN ACCORDANCE WITH SECTION 8766 OF THE LAND SURVEYORS' ACT THIS 4th DAY OF SEPTEMBER, 1996.

ROBERT E. TOWNSEND, COUNTY SURVEYOR

*Robert E. Townsend*

CYRUS A. HOBLITT, DEPUTY COUNTY SURVEYOR  
P.L.S. 4377  
EXP. DATE SEPTEMBER 30, 1997



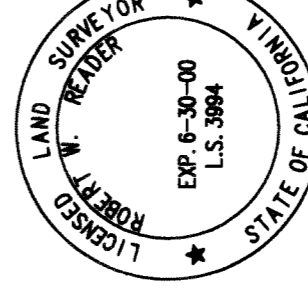
## LOS ANGELES COUNTY

COUNTY SURVEYOR'S STATEMENT  
THIS MAP HAS BEEN EXAMINED IN ACCORDANCE WITH SECTION 8766 OF THE LAND SURVEYORS' ACT THIS 20th DAY OF AUGUST, 1996.

HARRY W. STONE, COUNTY SURVEYOR

*Harry W. Stone*

ROBERT W. READER, DEPUTY COUNTY SURVEYOR  
P.L.S. 3994  
EXP. DATE JUNE 30, 2000



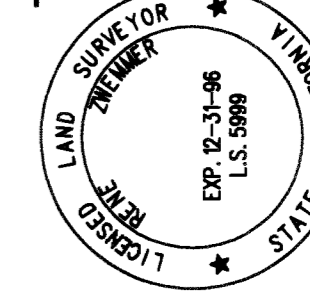
## CONTRA COSTA COUNTY

COUNTY SURVEYOR'S STATEMENT  
THIS MAP HAS BEEN EXAMINED IN ACCORDANCE WITH SECTION 8766 OF THE LAND SURVEYORS' ACT THIS 21st DAY OF AUGUST, 1996.

J. MICHAEL WALFORD, COUNTY SURVEYOR

*J. Michael Walford*

RENE ZWEMMER, DEPUTY COUNTY SURVEYOR  
P.L.S. 5999  
EXP. DATE DECEMBER 31, 1996



## RECORDER'S STATEMENT

FILED THIS 19th DAY OF December, 1996,  
AT 2:34 P.M. IN BOOK 148 OF RECORDS OF SURVEY,  
AT PAGES 20-44, AT THE REQUEST OF THE COUNTY SURVEYOR,  
KENNETH A. PETTIT

FEE \$0. BY: *Yvonne Proffe* COUNTY CLERK-RECORDER-ASSESSOR

NO. BY: *Yvonne Proffe* DEPUTY

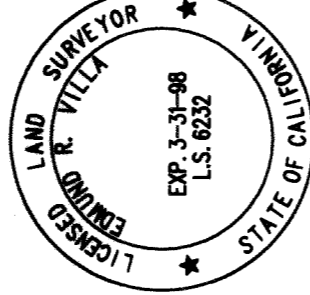
## COUNTY SURVEYOR'S STATEMENT

THIS MAP HAS BEEN EXAMINED IN ACCORDANCE WITH SECTION 8766 OF THE LAND SURVEYORS' ACT THIS 12th DAY OF December, 1996.

EDMUND R. VILLA, COUNTY SURVEYOR

*Edmund R. Villa*

P.L.S. 6232  
EXP. DATE MARCH 31, 1998



## SURVEYOR'S STATEMENT

THIS MAP CORRECTLY REPRESENTS A SURVEY MADE BY ME OR UNDER MY DIRECTION IN CONFORMANCE WITH THE REQUIREMENTS OF THE LAND SURVEYORS' ACT, AT THE REQUEST OF THE CALIFORNIA CONTINUOUSLY OPERATING REFERENCE STATION (C.O.R.S.) COMMITTEE IN JANUARY 1996.

DAVID P. ZAPPE, CHIEF ENGINEER

*David P. Zappe*

P.L.S. 22035  
EXP. DATE SEPTEMBER 30, 1997

